	<p>Swoddharak Vidyarthisanstha's</p> <h2>Dadasaheb Rawal College, Dondaicha</h2> <p>Dadasaheb Rawal Knowledge city, Mandal road, Dondaicha, Dist. Dhule. (M.S.) Pin-425408. Phone: - 02566-299346.</p> <p>Affiliated to K. B. C. North Maharashtra University, Jalgaon NAAC- Accredited 'A' grade (CGPA. 3.30)</p> <p>Email: - svsasc@rediffmail.com Web: http://www.dadasahebrawalcollege.ac.in</p>			
	<table><tr><td>* President *</td><td>* Acting Principal *</td></tr><tr><td>Hon'ble. Sarkarsaheb J. J. Rawal B. Sc (Agri.)</td><td>Dr. K. D. Girase (M. Sc, Ph.D.)</td></tr></table>	* President *	* Acting Principal *	Hon'ble. Sarkarsaheb J. J. Rawal B. Sc (Agri.)
* President *	* Acting Principal *			
Hon'ble. Sarkarsaheb J. J. Rawal B. Sc (Agri.)	Dr. K. D. Girase (M. Sc, Ph.D.)			

GEOGRAPHY DEPARTMENT

Prospects-2019-20

ADD-ON COURSE

"Fundamentals of GI'S Survey"

Silent Features-

GPS is the need of present and in future. Global positioning System is one of the important parts of our life. Basic knowledge of GPS to the students is main objective.

Course Duration-

Duration of the Course is only 30 Hours conducting throughout the year.

Eligibility-


Any UG/PG enrolled Student of our college.

Student Intake-

30 Students.


Criteria of Certification-

80 % attendance is mandatory for both Classroom teaching and fieldwork/practical with creating map with the help of GPS.


S. P. Patil
Coordinator




ACTING PRINCIPAL
Swoddharak Vidyarthi Santha's
Dadasaheb Rawal College,
Dondaicha, Dist. Dhule.

	Swoddharak Vidyarthisanstha's Dadasaheb Rawal College, Dondaicha Dadasaheb Rawal Knowledge city, Mandal road, Dondaicha, Dist. Dhule. (M.S.) Pin-425408. Phone: - 02566-299346. Affiliated to K. B. C. North Maharashtra University, Jalgaon NAAC- Accredited 'A' grade (CGPA. 3.30) Email: - svsasc@rediffmail.com Web: http://www.dadasahebrawalcollege.ac.in	
	* President * Hon'ble. Sarkarsaheb J. J. Rawal B. Sc (Agri.)	* Acting Principal * Dr. K. D. Girase (M. Sc, Ph.D.)

Date: 23/07/2019

ADD-ON PROGRAM: 2019-20
 "Fundamentals of GPS Survey"
 Time Table


Semester 1st

Month	August	September
Day	Monday to Saturday	Monday to Saturday
Time	03.30pm to 05.30pm	03.30pm to 05.30pm


 Satish Patil
 Coordinator




ACTING PRINCIPAL
 Swoddharak Vidyarthi Santha's
 Dadasaheb Rawal College,
 Dondaicha, Dist. Dhule.

	Swoddharak Vidyarthi Santha's Dadasaheb Rawal College, Dondaicha Dadasaheb Rawal Knowledge city, Mandal road, Dondaicha, Dist. Dhule. (M.S.) Pin-425408. Phone: - 02566-299346. Affiliated to K. B. C. North Maharashtra University, Jalgaon NAAC- Accredited 'A' grade (CGPA. 3.30) Email: - svsasc@rediffmail.com Web: http://www.dadasahebrawalcollege.ac.in	
	* President * Hon'ble. Sarkarsaheb J. J. Rawal B. Sc (Agri.)	*Acting Principal * Dr. K. D. Girase (M. Sc. Ph.D.)

Date- 29/07/2019

ADMISSION NOTICE

ADD- ON PROGRAM: 2019-20

"Fundamentals of GPS Survey"

Silent Features-

GPS is the need of present and in future, Global positioning System is one of the most part of our life. Basic knowledge of GPS to the students is main objective.

Course Duration-

Duration of the Course is only 30 Hours conducting throughout the year.

Eligibility-

Any UG/PG enrolled Student of our college.

Student Intake-

30 students.

Criteria of Certification-

80 % attendance is mandatory for both Classroom teaching and fieldwork/practical with creating layout with the help of GPS

Contact

S. P. Patil
 (Coordinator)




ACTING PRINCIPAL
 Swoddharak Vidyarthi Santha's
 Dadasaheb Rawal College,
 Dondaicha, Dist. Dhule.



Swoddharak Vidyarthisanstha's

Dadasaheb Rawal College, Dondaicha

Dadasaheb Rawal Knowledge city, Mandal road, Dondaicha, Dist. Dhule. (M.S.) Pin-425408.
Phone: - 02566-299346.

Affiliated to K. B. C. North Maharashtra University, Jalgaon

NAAC- Accredited 'A' grade (CGPA. 3.30)

Email: - svsasc@rediffmail.com Web: <http://www.dadasahebrawalcollege.ac.in>

* President *

Hon'ble. Sarkarsaheb J. J. Rawal
(B. Sc + Agri)

* Acting Principal *

Dr. K. D. Girase
(M. Sc, Ph.D)

Date : 29/07/2019

GEOGRAPHY DEPARTMENT

AIM- ON PROGRAM: 2019-20

"Fundamentals of GPS Survey- Syllabus

Objectives

1. To understand principles and applications of GPS.
2. To learn basics of GPS based survey.
3. To introduce students with advanced techniques for data collection.

Sr No	Unit	Sub Units	Activity	Hours
1	Introduction to GPS	A. Global positioning system(GPS) i) Introduction to GPS ii) Working principles of (GPS) iii) Functional Segments of GPS (Space Control and user) iv) Errors of GPS B. Applications of GPS	Theory	9
2	GPS Survey	i) Introduction and conversion of land measurement units in India ii) Determination of Latitudes, Longitudes and Altitude of a point.	Theory	06
3.	Practical of GPS	A. Survey with GPS of a field/plot/ground and preparation of contour map or layout map with area calculation using post processing software e.g. mapsource/Garmin B. Land measurement and area calculation	Practical	15

Important Notes:-

1. Total Duration of the Course is only 30 Hours
 2. Classroom Teaching of 15 Hours Is arranged over regular teaching.
 3. Criteria of Certification is 80% attendance for classroom teaching and successful completion of field work /Practical.
 4. Students Prepare (11'S based maps and Calculation in only soft) copy.
- S. P. Patil

S.V.S'.S Dadasaheb Rawal College, Dondaicha.
Department of Geography
Certificate Course in GPS Survey

2019-2020

Unit Test

- 1) A device altitude can be measured using _____ satellite.
a) First b) Second c) Third d) Fourth
- 2) How many satellites are required to measure 2-D position i.e., the longitude and the latitude?
a) One b) Two c) Three d) Four
- 3) The components partitioned in GPS are known as _____.
a) Segments b) Frames c) Partitions d) Packets
- 4) The current GPS consists of _____ major segments.
a) Two b) Three c) Four d) Five
- 5) The segments present in GPS are _____.
a) Space b) Ground control c) User equipment d) All the above
- 6) The US Space Forces maintains, develops and operates _____ segments.
a) Space and User b) Control and User c) Space and Control d) All the above
- 7) The space segment consists of _____ number of satellites.
a) 16 to 32 b) 24 to 32 c) 16 to 24 d) 24 to 48
- 8) How many ground antennas are present in the control segment?
a) Three b) Four c) Five d) Six
- 9). Galileo system for Navigation is operated by _____.
a) China b) India c) Europe d) Russia
- 10) Compass satellite system of navigation is operated under _____ government.
a) Chinese b) Indian c) European d) Russian
- 11). The GPS operated by Indians is _____.
a) Compass b) GLONASS c) Galileo d) NavIC
- 12). Once the Selective Availability got lifted the accuracy of GPS was for _____ meters.
a) 3 b) 4 c) 5 d) 6
- 13) The mathematical principle involved in GPS is _____?
a) Graphical Resection b) Analytical Resection c) Trilateration d) Triangulation

- 14) The services offered by GPS _____?
- a) Positioning, Navigation and Timing
 - b) Pollution, Navigation and Temperature
 - c) Position, Navigation and Temperature
 - d) Position, Network and Timing
- 15) The satellites placed in the constellation of GPS arranged into _____ orbital are surrounded to Earth?
- a) Five
 - b) Six
 - c) Seven
 - d) Eight
- 16) The term 'Epoch' in GPS is a coded sequence of _____.
- a) Time of Departure
 - b) Time of Closure
 - c) Time of Arrival (TOA)
 - d) None of the above
- 17) The two satellites and its extensions connecting line forming the axis of _____.
- a) Parabola
 - b) Hyperboloid
 - c) Ellipse
 - d) None of the above
- 18) Based on _____ a receiver of GPS indicates how far the satellite located is.
- a) Time Difference
 - b) Time of Arrival
 - c) Time of Departure
 - d) Both b & c
- 19) The satellites meant for GPS orbits in _____.
- a) Low Earth Orbit (LEO)
 - b) Medium Earth Orbit (MEO)
 - c) Geosynchronous Orbit (GSO)
 - d) Geostationary Equatorial Orbit (GEO)
- 20). How many satellites on the surface of Earth are used so that the location can be produced?
- a) Three
 - b) Four
 - c) Five
 - d) Six